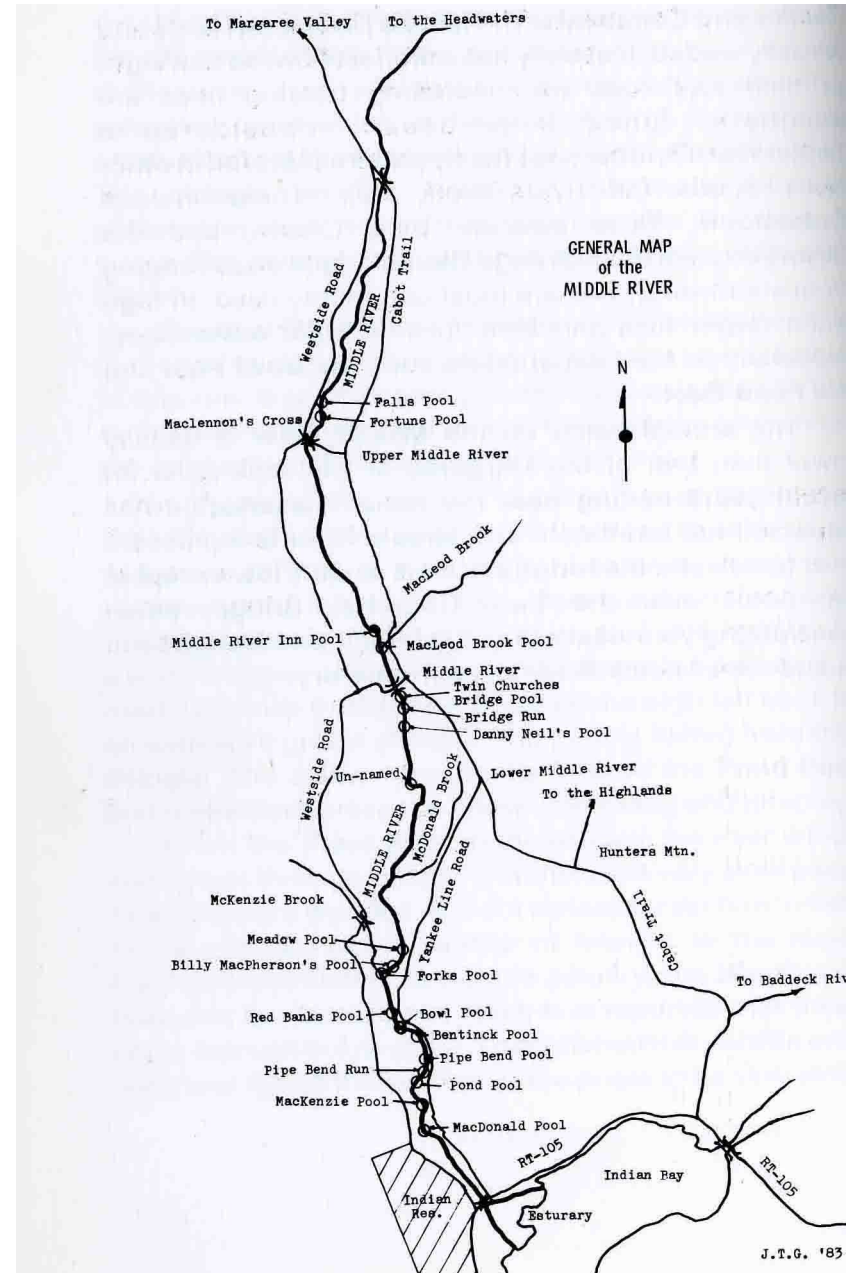
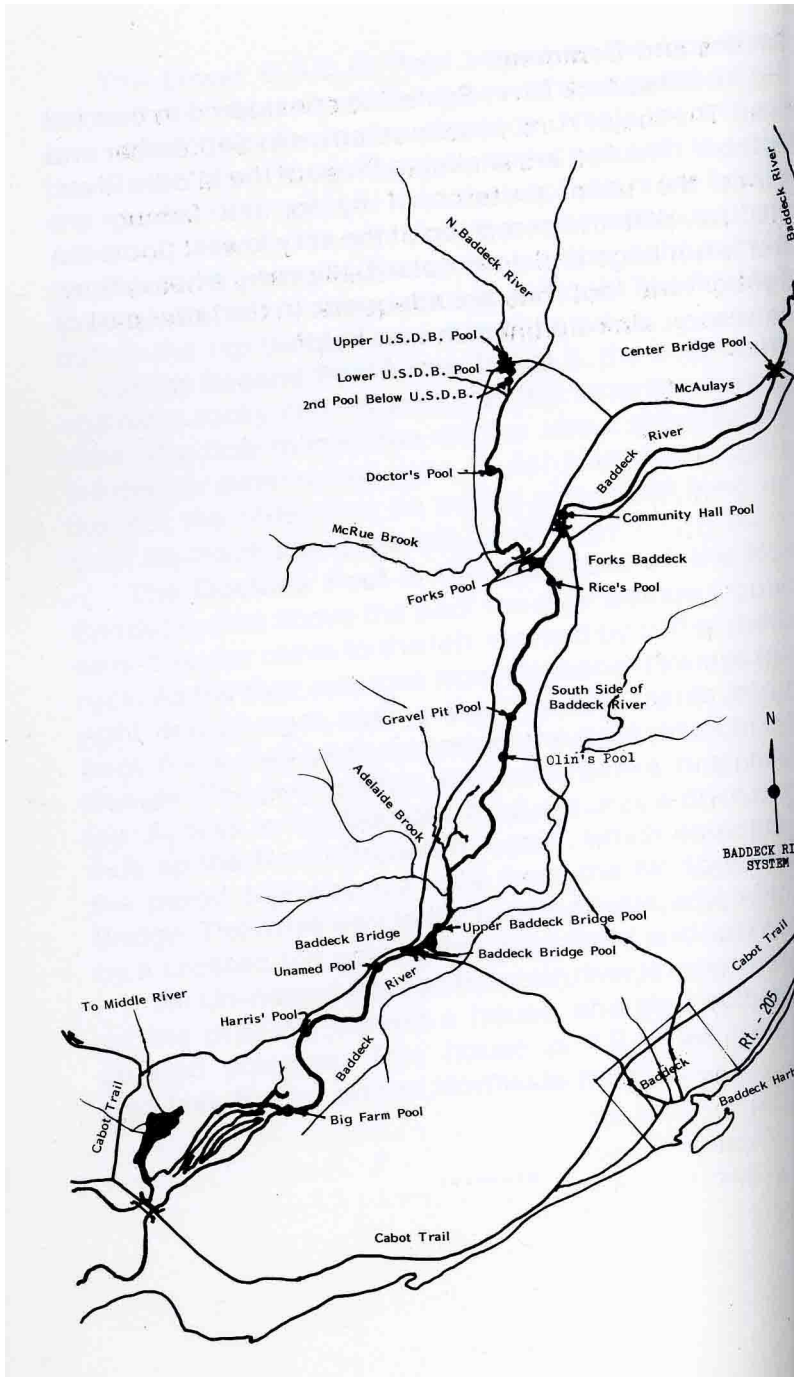
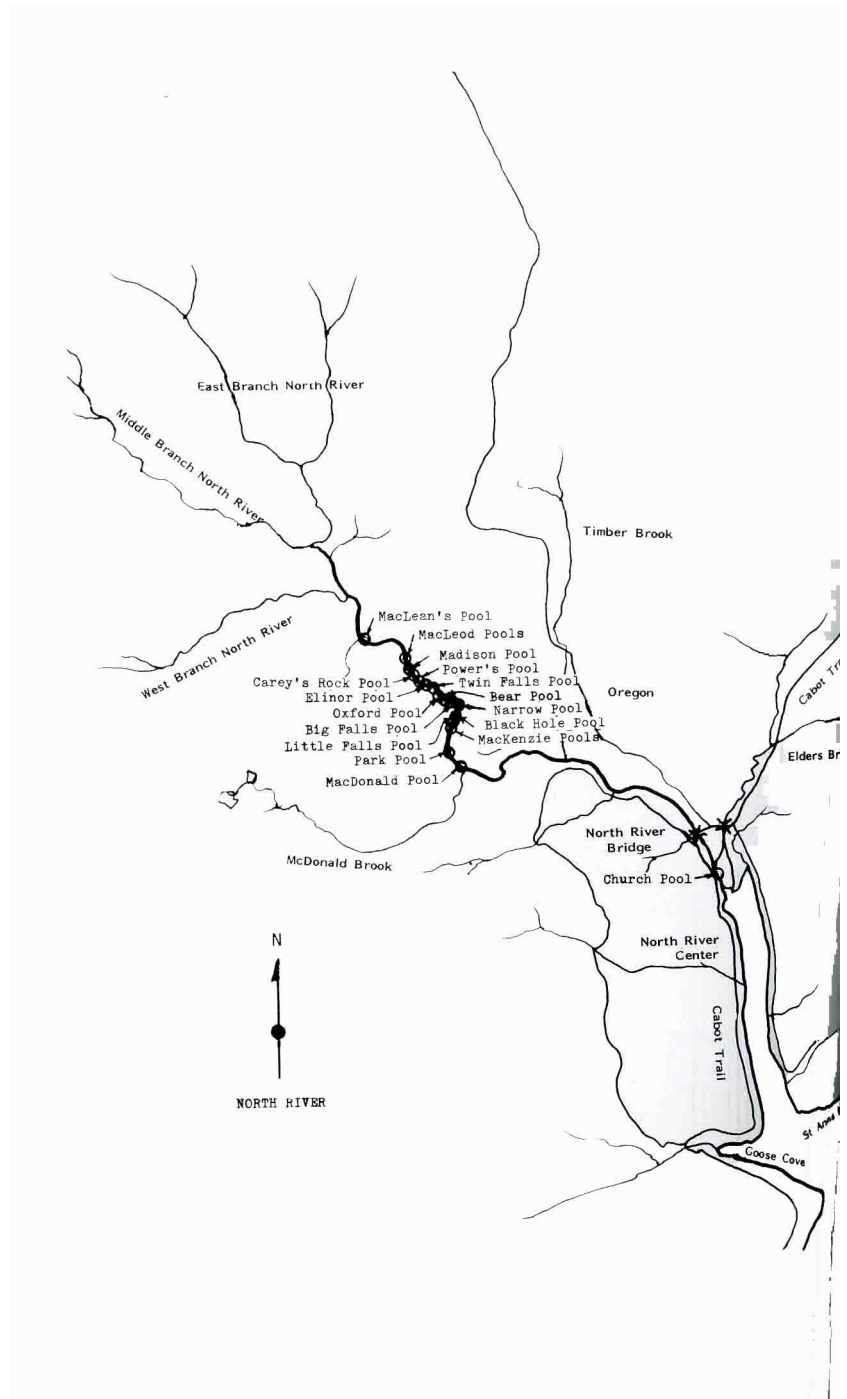
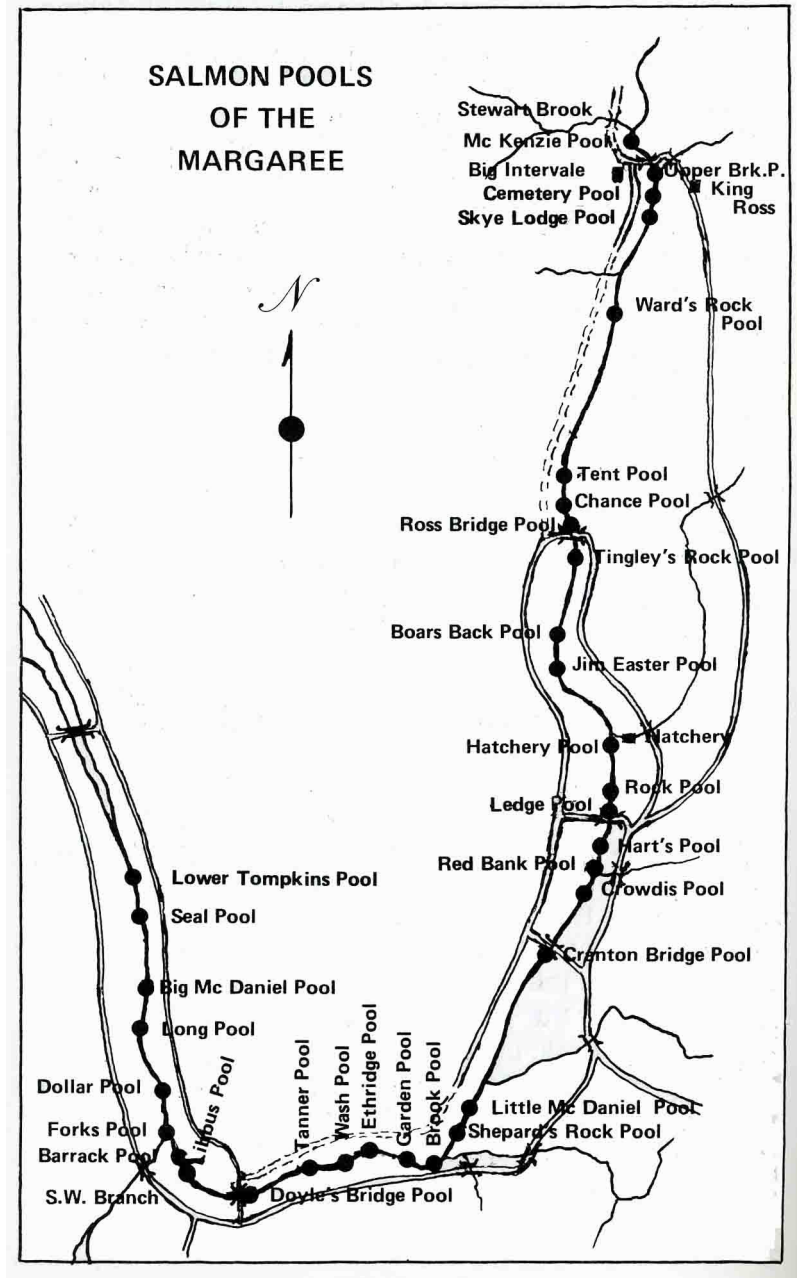
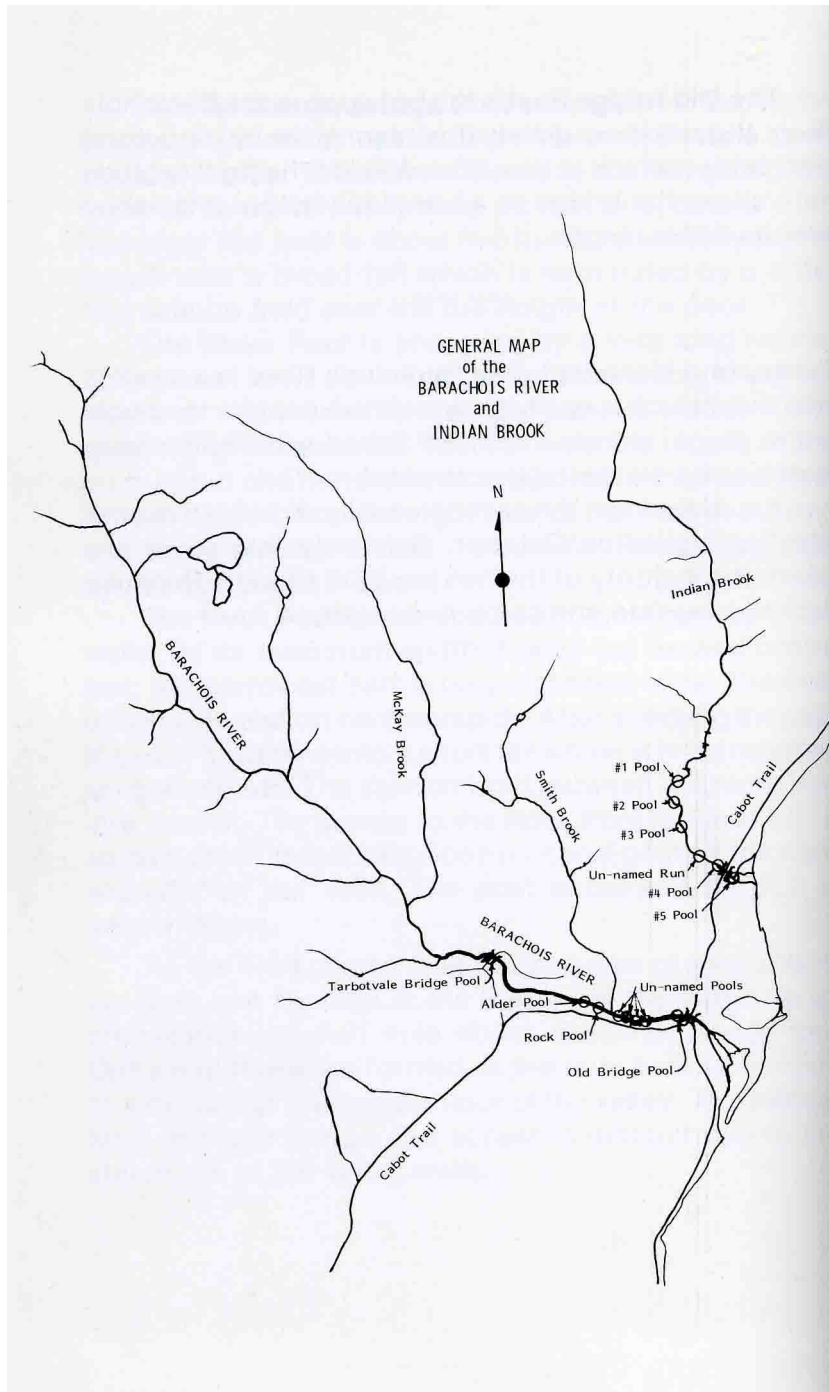


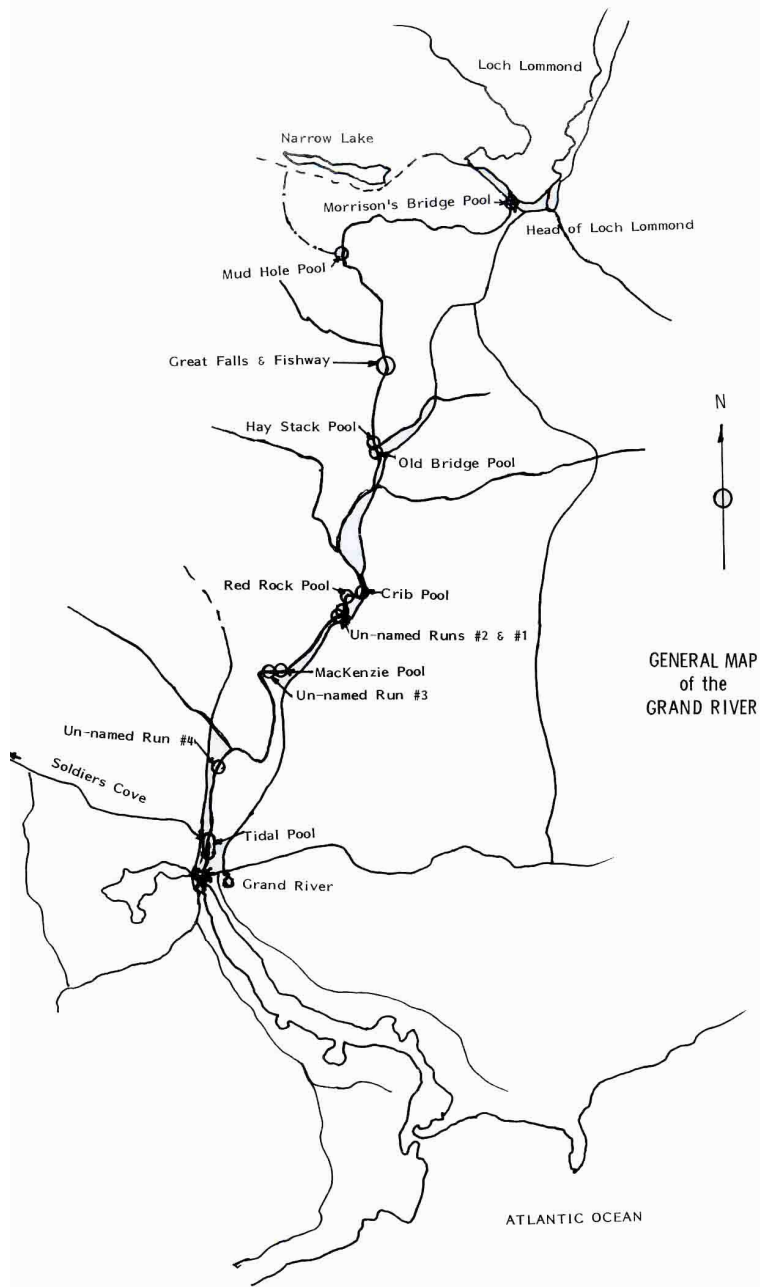
These pool maps are from Atlantic Salmon Rivers of Cape Breton Island by James T. Grey Jr., 1984.



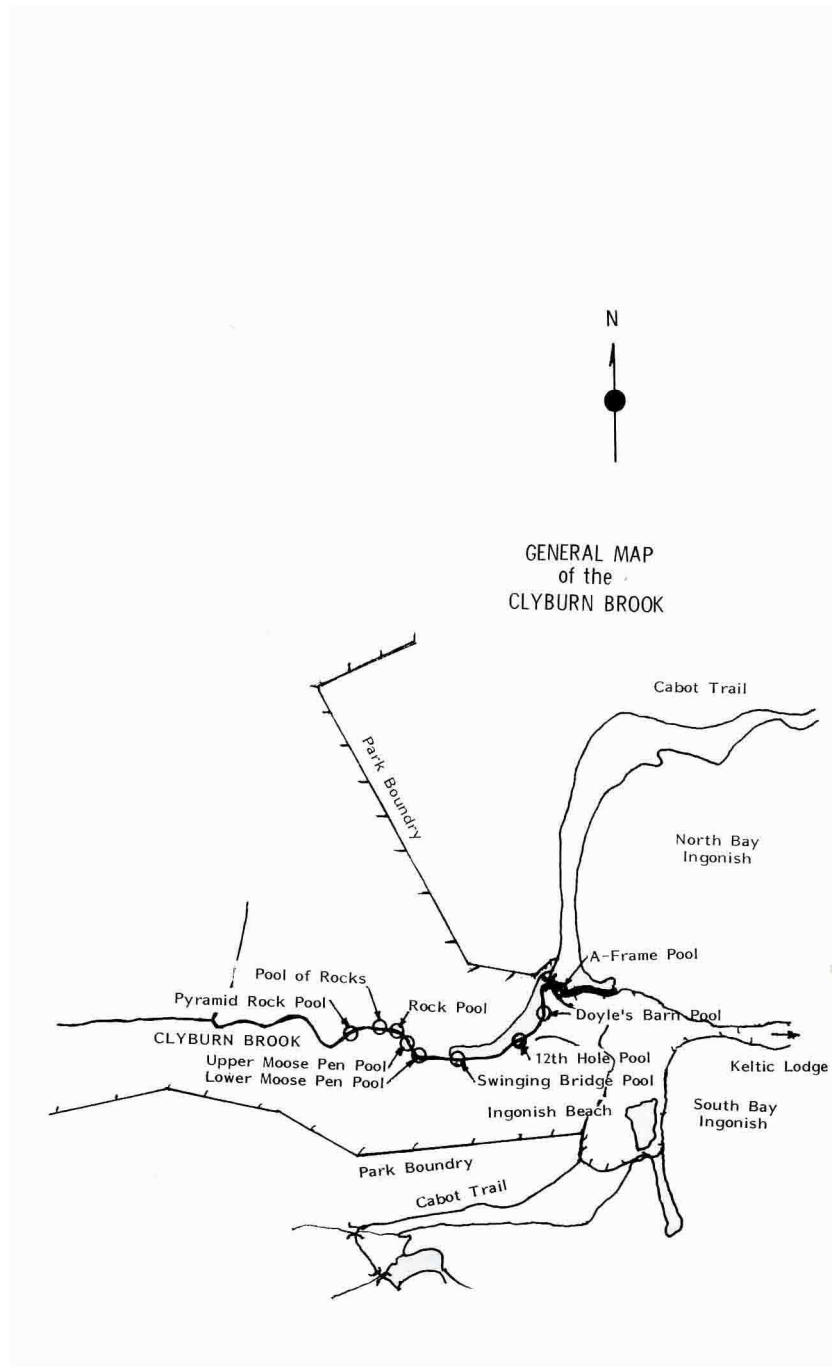








GENERAL MAP
of the
GRAND RIVER



GENERAL MAP
of the
CLYBURN BROOK

